

RESOLUTION NO. 680

RESOLUTION AND ORDER ADDING TO THE PRESCOTT COUNTRY CLUB IMPROVEMENT DISTRICT OF YAVAPAI COUNTY, ARIZONA.

WHEREAS, a petition was filed with the Clerk of the Board of Supervisors of Yavapai County, Arizona, on March 17, 1986, praying for the addition to the Prescott Country Club Improvement District of Yavapai County, Arizona under the provisions of Sections 48-901 through 48-965, inclusive, Arizona Revised Statutes; and

WHEREAS, the Board of Supervisors finds that the petition has been signed by the requisite number of property owners and that notice of the hearing on the addition to the District was given in accordance with law; and

WHEREAS, after having heard all interested property owners on all matters relating to the addition to the District, the Board finds that the public convenience, necessity and welfare will be promoted by the addition to the District;


NOW, THEREFORE, BE IT RESOLVED BY THE BOARD OF SUPERVISORS OF YAVAPAI COUNTY, ARIZONA, that the boundaries of the Prescott Country Club Improvement District of Yavapai County, Arizona are amended by the addition of the area described on Exhibit A attached.

The Board hereby directs the Clerk to mail a copy of this order to the Department of Revenue and to the County Assessor of this County pursuant to Arizona Revised Statutes Section 42-483.


A copy of this resolution will be recorded in the office of the Yavapai County Recorder.

PASSED AND ADOPTED ON April 21, 1986.

BOARD OF SUPERVISORS OF YAVAPAI COUNTY, ARIZONA


Chairman

ATTEST:


Clerk

LEGAL DESCRIPTION FOR PROPERTY TO BE ANNEXED TO PRESCOTT
COUNTRY CLUB IMPROVEMENT DISTRICT:

Legal description of property to be annexed to the Prescott Country Club Improvement District, said established District boundaries being recorded on Book 1670, Official Records, at Pages 348 to 360, inclusive, and dated October 17, 1984; said property to be annexed being described as follows:

Lots 100, 101, 102, 103, 104, 105, 106 and 107, Prescott Country Club Unit Six subdivision as shown recorded in Book 17 of Maps and Plats at Page 31, Records of Yavapai County, Arizona, said Lots fronting on the Westerly, Southerly, Cul-de-sac, and Northerly boundaries of Robbers Roost, a dedicated public street in Prescott Country Club Unit Five subdivision, as shown recorded in Book 16 of Maps and Plats at Page 23, Records of Yavapai County, Arizona (said "Robbers Roost" in said Prescott Country Club Unit Six subdivision).

Said Lots 100 to 107, inclusive, abut that said established District Boundary location defined between Corner numbered 14(i) and 14(v), as shown recorded in said Book 1670, Official Records, at Pages 348 to 360, inclusive.

Said property to be annexed is shown on attached map.

THIS PAGE WILL NOT REPRODUCE

PRESCOTT COUNTRY CLUB UNIT SIX

A SUBDIVISION OF A PORTION OF SECTION 29, T-14-N., R-1-E.,
G.&S.R.B.&M., YAVAPAI COUNTY, ARIZONA

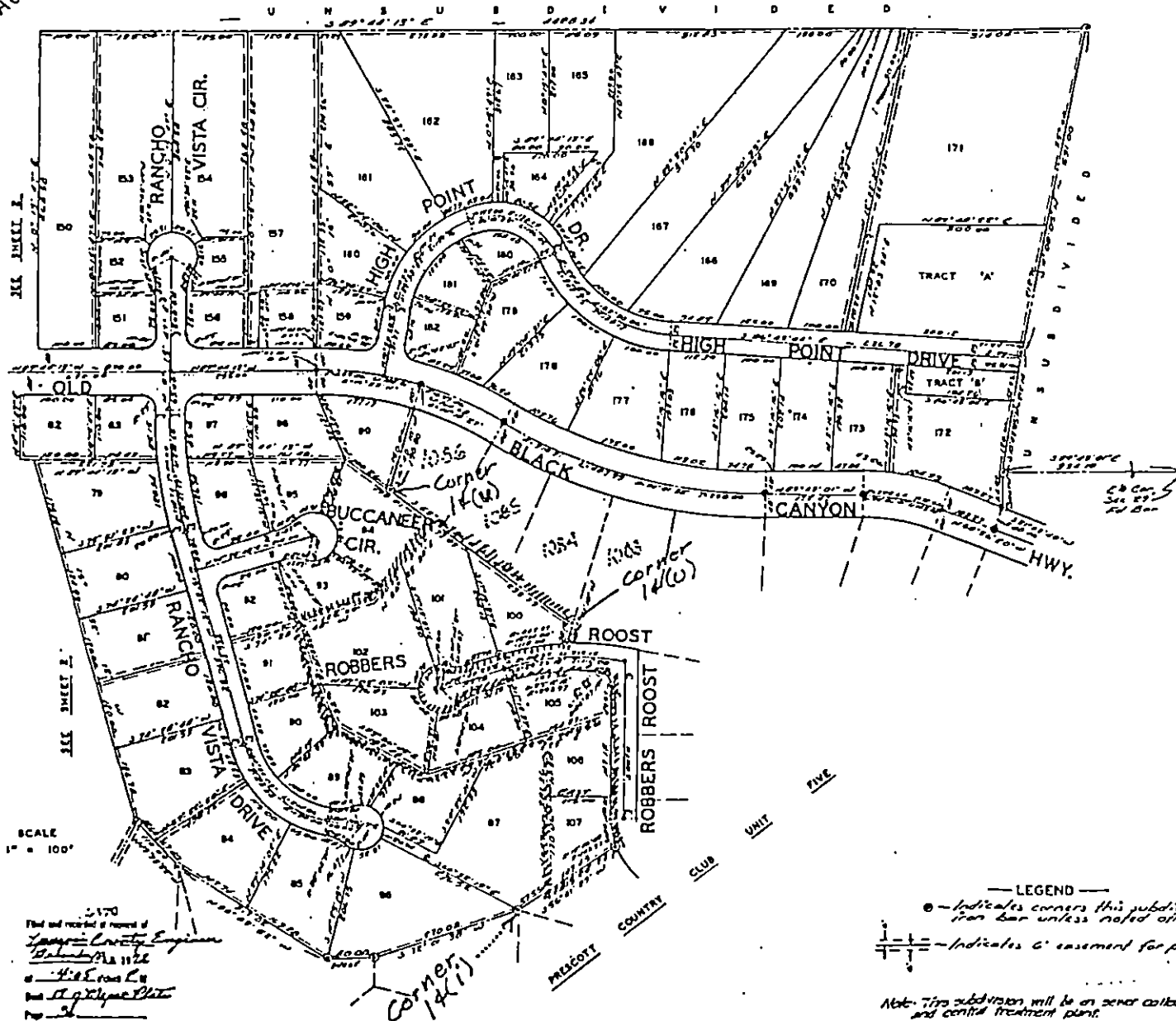


EXHIBIT "C"

MAP TO ACCOMPANY ANNEXATION PETITION
INCLUDE LOTS 100, 101, 102, 103,
AND 107, PRESCOTT COUNTRY CLUB UNIT
SUBDIVISION.

AREA TO BE ANNEXED SHOWN HATCHUR
OUTLINING SAID LOTS.

SCALE
1" = 100'

2470
Find and record of record of
Yavapai County Engineer
Baldwin RA 1122
at Hill House Co
and at Yavapai Office
7/2

— LEGEND —

- - Indicates corners this subdivision. Set iron bar unless noted otherwise.
- |—|—| - Indicates 6' easement for public utilities

Note: This subdivision will be on sewer collection system
and central treatment plant.

April 9-8-11