

THIS IS A CONFORMED COPY OF INSTRUMENT  
RECORDED IN BOOK 2917  
PAGE 15-122 DATE 10-25-94 TIME 9:50  
MARGO W. CARSON, RECORDER  
Jade Peterson DEPUTY

RESOLUTION NO. 935

ESTABLISHING SEVERAL STREETS AND ROADS AS COUNTY HIGHWAYS

This matter coming on to be heard before the Board of Supervisors of Yavapai County, Arizona, on October 11, 1994, pursuant to legal notice thereof, at the request of the County Engineer and the petition filed with the Board of Supervisors, and the Board determining that the establishment of the following roads as County highways is a public necessity, having fully considered the feasibility, advantages, and necessity of their establishment:

HANSHAW STREET, Deck Subdivision No 4, as dedicated in Book 15 Page 11, in its entirety, beginning at its intersection with Henderson Street, thence southerly to its intersection with the south subdivision boundary.

PACIFIC STREET, Deck Subdivision No 5, as dedicated in Book 15 Page 12, beginning at its intersection with an unnamed frontage road adjacent to State Highway 71, thence southerly, thence northeasterly, thence easterly through Deck Subdivision No 4, as dedicated in Book 15 Page 11, thence easterly through Deck Subdivision No 3, as dedicated in Book 10 Page 91, thence easterly to its intersection with Congress Way, Deck Subdivision, as dedicated in Book 5 Page 8.

DEERTRACK DRIVE, Boulder Mesa Subdivision, as dedicated in Book 8 Page 4, in its entirety, beginning at a cul-de-sac adjacent to Lot 14, thence westerly to its terminus in a cul-de-sac adjacent to Lots 62 and 63.

FOOTHILL ROAD, Glen Ilah Subdivision, as dedicated in Book 4 Page 72, beginning at its intersection with State Highway 89, thence westerly, thence southerly, thence westerly to its intersection with Lakewood Drive, thence commencing at its intersection with Mountaineer Drive, Glen Ilah Subdivision, as dedicated in Book 4 Page 72, thence northwesterly through Glen Ilah Subdivision Extension One, as dedicated in Book 5 Page 12, thence westerly through Glen Ilah Subdivision Extension Two, as dedicated in Book 5 Page 42, thence northwesterly through Glen Ilah Subdivision Extension Three, as dedicated in Book 5 Page 79, thence northerly to its intersection with Deertrack Drive, Boulder Mesa Subdivision, as dedicated in Book 8 Page 4; excepting that portion abandoned in Book 10 Page 4.

RIDGEWAY, Glen Ilah Subdivision Extension Two, as dedicated in Book 5 Page 42, beginning at its intersection with Lakewood Court, thence westerly to the northwest corner of Lot 17 of Glen Ilah Subdivision Extension Three, as dedicated in Book 5 Page 79, thence northerly to its intersection with Deertrack Drive, Boulder Mesa Subdivision, as dedicated in Book 8 Page 4.

WESTWARD DRIVE, Boulder Mesa Subdivision, as dedicated in Book 8 Page 4, beginning at its intersection with Ridgeway, thence northwesterly to the southeasterly line of that portion of Westward Drive abandoned in Book 25 Page 49.

OLIVE M. ELLEDGE FREEWAY, as dedicated in Book 14 Page 89, in its entirety, beginning at its intersection with Central Street, thence northerly to its intersection with State Highway 69.

SUNSET DRIVE, as dedicated in Book 563 Page 512, Book 873 Pages 721-732, and Book 899 Pages 23-25 of Official Records, beginning at the most southwesterly point adjacent to Agua Fria Avenue, as shown in Book 18 Page 14, thence northeasterly, adjacent to Lots 1-6 Segner Subdivision, as shown in Book 13 Page 10, to its intersection with the west boundary of Central Avenue, as shown in Book 12 Page 97.

AGUA FRIA AVENUE, as dedicated in Book 8 Page 68, beginning at the northwest line of Block 11, thence easterly through a portion of the Townsite Plat of Mayer, as dedicated in Book 2 Page 7 to the southwest extension of the east property line of Lot 5 Block 8.

AGUA FRIA AVENUE (aka Main Street), beginning at its intersection with Fourth Street, as shown in Book 13 Page 43, thence northeasterly, thence easterly through a portion of the Townsite Plat of Mayer, as dedicated in Book 2 Page 7 to the easterly most point of the subdivision.

EIGHTH STREET, Townsite Plat of Mayer, as dedicated in Book 2 Page 7, in its entirety, beginning at its intersection with Placetas Lane, as shown in Book 9 Page 62, thence northerly to the north subdivision boundary.

PLACETAS LANE, as dedicated in Book 9 page 62, in its entirety, beginning at the easterly line of Lot 5 Block 13, thence westerly to its terminus in Lot 5 Block 12.

CENTRAL AVENUE, as shown in Book 17 Page 91, beginning at its intersection with State Highway 69 in Section 26, Township 12 North, Range 1 East of the G&SRB&M, thence westerly to its intersection with Old Black Canyon Highway; thence the OLD BLACK CANYON HIGHWAY (aka Central Avenue), as shown on a map in the office of the County Engineer northwesterly to its intersection with Central Avenue; thence CENTRAL AVENUE, as dedicated in Book 12 Page 97, northerly to its intersection with the Old Black Canyon Highway; thence the OLD BLACK CANYON HIGHWAY (aka Central Avenue), as dedicated in Book 21 Page 74, northerly to its intersection with Arizona State Highway 69 in Section 22, Township 12 North, Range 1 East of the G&SRB&M.

OAK STREET, as shown in Book 18 Page 4, beginning at its intersection with Agua Fria Avenue, thence northeasterly to its intersection with the southwesterly right of way line of Central Avenue, thence commencing at the northeasterly right of way line of Central Avenue, thence northeasterly for a distance of approximately 306.65 feet, as shown in Book 16 Page 15.

MAIN STREET, Townsite Plat of Mayer, as dedicated in Book 2 Page 35, in its entirety, beginning at its intersection with Pine Street, thence northwesterly to its intersection with Wicks Avenue.

OLD BLACK CANYON HIGHWAY (aka Main Street), as shown on a Map on file in the office of the County Engineer, beginning at its intersection with State Highway 69, thence northwesterly to its intersection with East Main Street.


MAIN STREET, Town of Humboldt, dedicated in Book 2 Page 9, beginning at a line between the northerly most corner of Lot 5 Block 3 and the northwesterly corner of Lot 1 Block 2, thence southeasterly to the south subdivision boundary of Wells Addition to Town of Humboldt, as dedicated in Book 2 Page 17.

LIBERTY LANE, easement as granted in Book 172 Page 564-567 of Official Records, as shown on a map in the office of the Yavapai County Engineer.

All the above recordations are in Maps and Plats on file in the office of the Yavapai County Recorder, Prescott, Arizona.

NOW, THEREFORE, BE IT RESOLVED by the Board of Supervisors of Yavapai County, Arizona, that the above described roads, and as shown on the attached Exhibits A, B, C, D, and E be designated and established forthwith as County highways.

Dated this 11th day of October, 1994.

  
\_\_\_\_\_  
Bill Feldmeier Chairman,  
Board of Supervisors  
Yavapai County, Arizona

ATTEST:


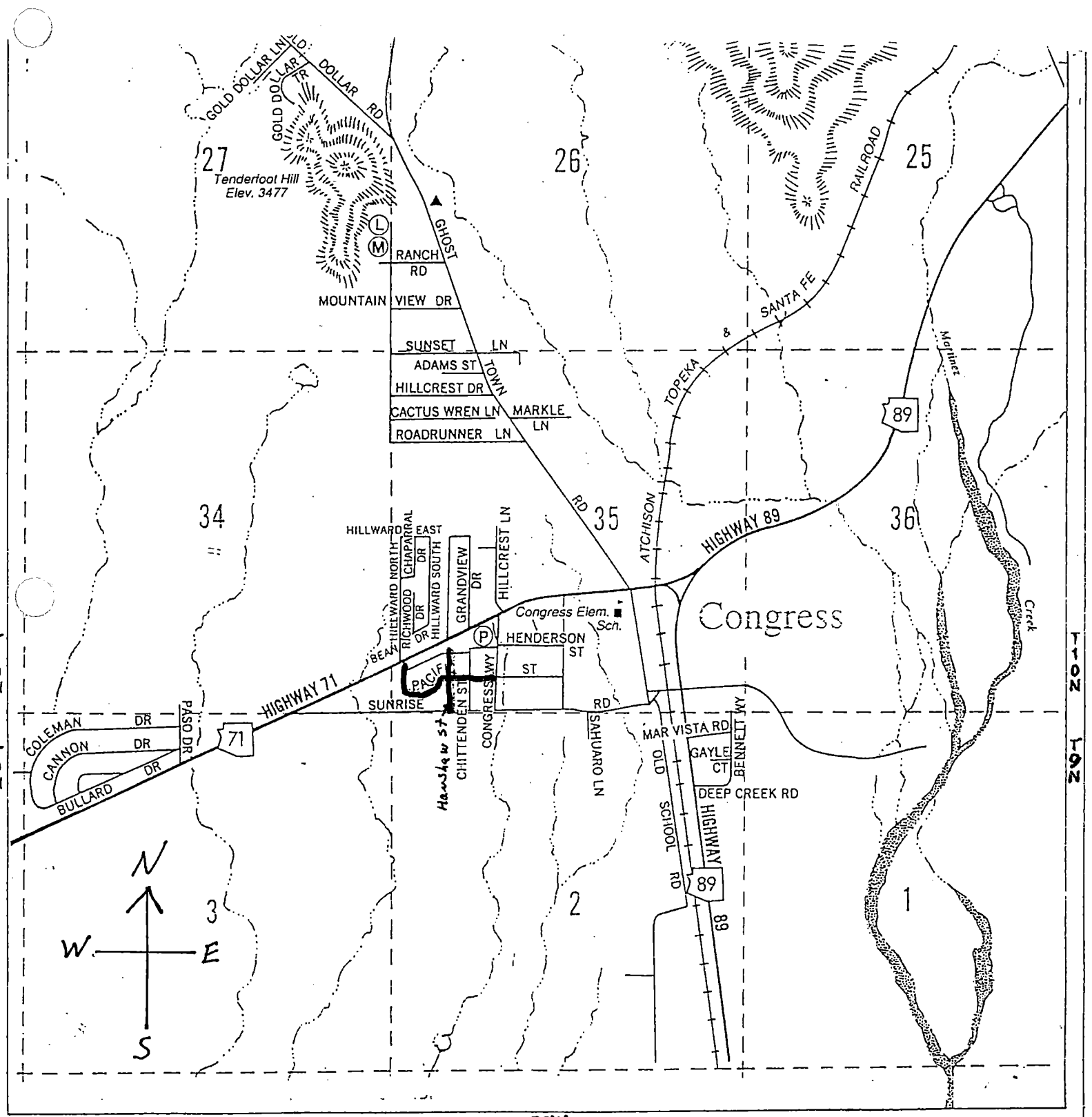
  
\_\_\_\_\_  
Bev Staddon Clerk,  
Board of Supervisors  
Yavapai County, Arizona

EXHIBIT A



R6W

A.P.# 203-03-1/

MP8-4  
BOULDER MESA

DEERTRACK DRIVE  
RIDGEWAY  
WESTWARD DRIVE  
FOOTHILL ROAD

TRACT M

TRACT G

TRACT H

TRACT I

MP5-42  
GLEN ILAH EXTENSION TWO

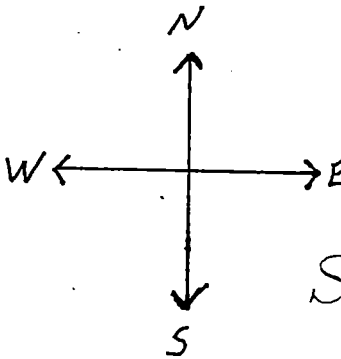
MP5-12  
GLEN ILAH EXTENSION ONE  
TRACT J

RIDGEWAY

FOOTHILL ROAD

EXHIBIT B

MP5-79  
GLEN ILAH  
EXTENSION THREE



GLEN ILAH  
SUBDIVISION

TRACT E

TRACT C

TRACT A

EASEMENT TO  
YAV. CO. PER  
BOOK 1733 PG. 289  
VERIFY

MP5-24  
MP4-72

TRACT D

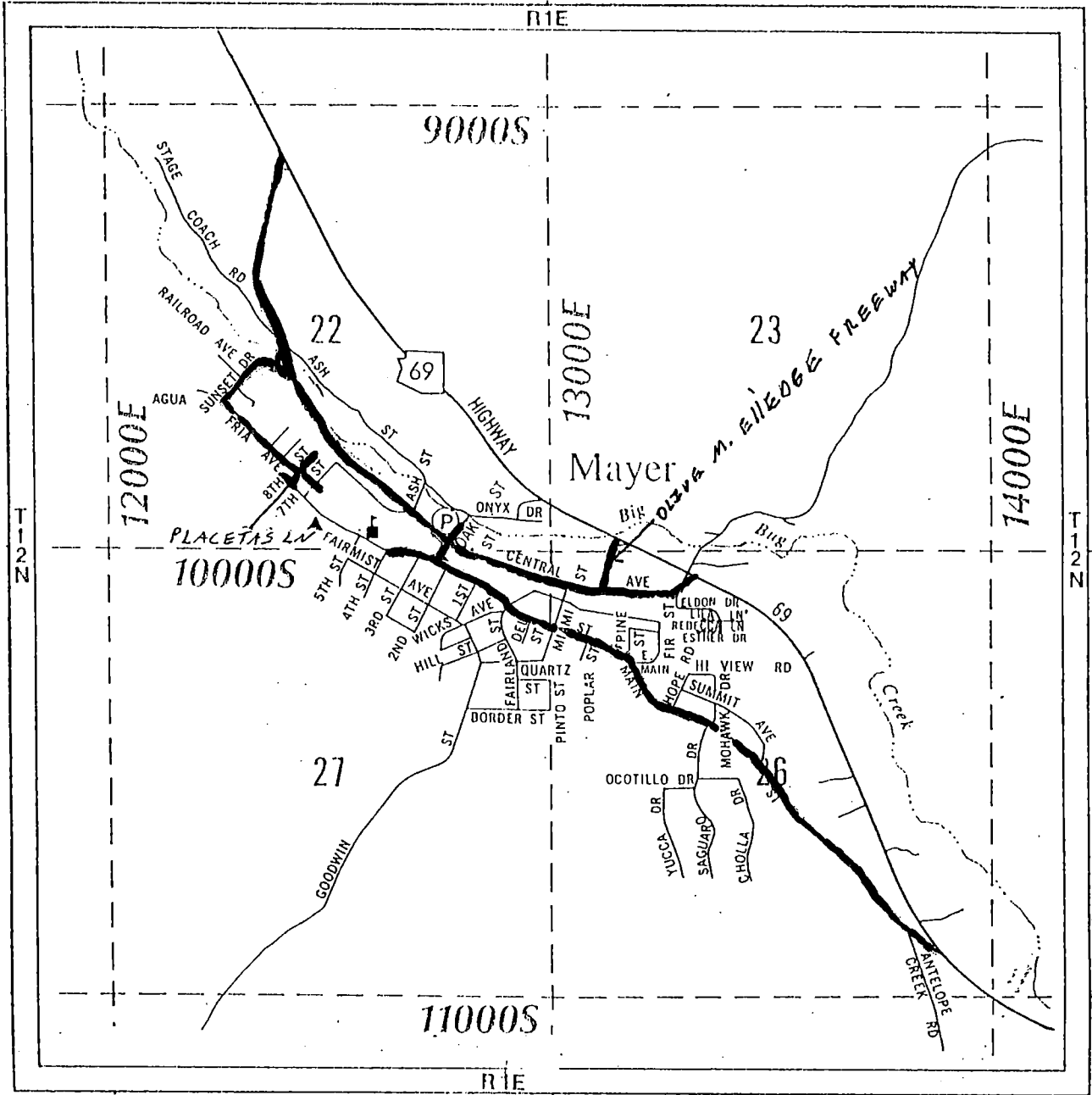
MP9-40  
MANZANITA MESA

SEC. 15  
YARNELL

A.P.# 203-14-1,2

TOWNSHIP 10 NORTH RANGE 5 WEST

EXHIBIT C



153

155

R1E

CENTURY LN

Dewey

MAP 14

DEWEY CT

RIVER DR

PAINT PONY RD

QUARTER HORSE

ANTELOPE

DAMFINO DR

DEER

QUAIL CT

20

HEI

LOI

TRA

GREEN VALLEY WAY

30

69

OLD BLACK CANYON HWY

AGUA

9

10

Green

Gulch

HIGHWAY

69

16

15

14

COMANCHE TR

SHAWNEE LN

ST

ST

ST

ST

ST

ST

ST

ST

ST

ST

ST

ST

ST

ST

ST

ST

ST

ST

ST

ST

ST

ST

ST

ST

ST

ST

ST

ST

ST

ST

ST

Humboldt

Eric

21

22

23

17000E

12000E

13000E

4000S

28

27

26



T 13 N



EXHIBIT E

